

# Direct and indirect effects of rainfall and vegetation coverage on runoff, soil loss, and nutrient loss

Jiayi Huo<sup>1</sup>, Changjun Liu<sup>2</sup>, Xinxiao Yu<sup>1</sup>, Lihua Chen<sup>1</sup>, Wenge Zheng<sup>3</sup>, Yuanhui Yang<sup>3</sup>, and Changwen Yin<sup>4</sup>

<sup>1</sup>Beijing Forestry University

<sup>2</sup>China Institute of Water Resources and Hydropower Research

<sup>3</sup>Beijing Soil and Water Conservation Center

<sup>4</sup>Shandong Provincial Water Diversion Project Operation and Maintenance Center

July 16, 2020

## Abstract

High nitrogen (N) and phosphorus (P) levels are the main causes of eutrophication of water bodies, and the chemical oxygen demand (COD) is one of the indices of relative organic matter content. Several simulated rainfall experiments have been conducted to investigate the effects of a single controlling factor on soil and nutrient loss. However, the role of precipitation and vegetation coverage in quantifying soil and nutrient loss is still unclear. We monitored runoff, soil loss, and soil nutrient loss under natural rainfall conditions from 2004 to 2015 in runoff plots around Beijing. Soil erosion was significantly reduced when vegetation coverage reached 20 and 60%. At levels below 30%, nutrient loss did not differ among different vegetation cover levels. Minimum soil N and P losses were observed at cover levels above 60%. Irrespective of the management measure, soil nutrient losses were higher at high-intensity rainfall events compared to low-intensity events ( $p < 0.05$ ). We applied structural equation modelling (SEM) to systematically analyze the relative effects of rainfall characteristics and environmental factors on runoff, soil loss, and soil nutrient loss. At high-intensity rainfall events, neither vegetation cover nor antecedent soil moisture content (ASMC) affected runoff and soil loss. After log-transformation, soil nutrient loss was significantly linearly correlated with runoff and soil loss ( $p < 0.01$ ). In addition, we identified the direct and indirect relationships among the influencing factors of soil nutrient loss on runoff plots and constructed a structural diagram of these relationships. The factors positively impacting soil nutrient loss were runoff (44-48%), maximum rainfall intensity over a 30-min period (18-29%), rainfall depth (20-27%), and soil loss (10-14%). Studying the effects of rainfall and vegetation coverage factors on runoff, soil loss, and nutrient loss can improve our understanding of the underlying mechanism of slope non-point source pollution.

## Direct and indirect effects of rainfall and vegetation coverage on runoff, soil loss, and nutrient loss

Jiayi Huo<sup>b,a</sup>, Changjun Liu<sup>a\*</sup>, Xinxiao Yu<sup>b\*</sup>, Lihua Chen<sup>b</sup>, Wenge Zheng<sup>c</sup>, Yuanhui Yang<sup>c</sup>, Changwen Yin<sup>d</sup>

<sup>a</sup> Research Center on Flood and Drought Disaster Reduction, China Institute of Water Resources and Hydropower Research, Beijing 100038, China

<sup>b</sup> Key laboratory of State Forestry Administration on Soil and water Conservation, Beijing Forestry University, Beijing 100083, China

<sup>c</sup>Beijing Soil and Water Conservation Center, Beijing 100036, China

<sup>d</sup> Shandong Provincial Water Diversion Project Operation and Maintenance Center, Jinan, 250100, China

Keywords: Runoff; Soil loss; Soil nutrient loss; Vegetation coverage; Rainfall; Structural equation model;

**Abstract:** High nitrogen (N) and phosphorus (P) levels are the main causes of eutrophication of water bodies, and the chemical oxygen demand (COD) is one of the indices of relative organic matter content. Several simulated rainfall experiments have been conducted to investigate the effects of a single controlling factor on soil and nutrient loss. However, the role of precipitation and vegetation coverage in quantifying soil and nutrient loss is still unclear. We monitored runoff, soil loss, and soil nutrient loss under natural rainfall conditions from 2004 to 2015 in runoff plots around Beijing. Soil erosion was significantly reduced when vegetation coverage reached 20 and 60%. At levels below 30%, nutrient loss did not differ among different vegetation cover levels. Minimum soil N and P losses were observed at cover levels above 60%. Irrespective of the management measure, soil nutrient losses were higher at high-intensity rainfall events compared to low-intensity events ( $p < 0.05$ ). We applied structural equation modelling (SEM) to systematically analyze the relative effects of rainfall characteristics and environmental factors on runoff, soil loss, and soil nutrient loss. At high-intensity rainfall events, neither vegetation cover nor antecedent soil moisture content (ASMC) affected runoff and soil loss. After log-transformation, soil nutrient loss was significantly linearly correlated with runoff and soil loss ( $p < 0.01$ ). In addition, we identified the direct and indirect relationships among the influencing factors of soil nutrient loss on runoff plots and constructed a structural diagram of these relationships. The factors positively impacting soil nutrient loss were runoff (44-48%), maximum rainfall intensity over a 30-min period (18-29%), rainfall depth (20-27%), and soil loss (10-14%). Studying the effects of rainfall and vegetation coverage factors on runoff, soil loss, and nutrient loss can improve our understanding of the underlying mechanism of slope non-point source pollution.

## Introduction

On a global level, soil erosion is a widespread phenomenon and has become a serious environmental problem in various ecosystems (Fu et al., 2011). Surface runoff and soil loss cause soil nutrient loss, resulting in decreased soil fertility (Adimassu, Mekonnen, Yirga, & Kessler, 2014; Shi, Huang, & Wu, 2018) and in the eutrophication of water bodies, which seriously threatens land productivity and water quality (Guo, Wang, Li, & Wu, 2010; Napoli, Marta, Zanchi, & Orlandini, 2017; Shi et al., 2018). Runoff is the main route of soil loss and nutrient transport (Ferreira et al., 2018), and soil nutrients are partially attached to soil particles and partially dissolved in water and lost by runoff (Kato, Kuroda, & Nakasone, 2009; Shi et al., 2018). Runoff, soil erosion, and soil nutrient loss are complex processes controlled by various factors (Guo et al., 2010), and different models have been constructed to calculate and predict soil nutrient loss (Shi et al., 2018; Zhou et al., 2019). Various factors impact soil nutrient losses, such as precipitation, soil physical and chemical properties, soil moisture content, vegetation cover, and tillage measures (An et al., 2013; Kurothe et al., 2014; Mutema, Chaplot, Jewitt, Chivenge, & Blöschl, 2015).

Rainfall and runoff are the main factors driving soil nutrient loss (Cantón et al., 2011; Jung et al., 2015), and 70% of rainfall are lost in the form of runoff (Daniel, Phillips, & Northup, 2006; Liu, Yang, Hu, Tang, & Zheng, 2016); soil erosion and soil nutrient loss caused by runoff are significantly correlated with accumulated rainfall and rainfall erosion rate (Jung et al., 2015; Napoli et al., 2017; M. C. Ramos & Martínez-Casasnovas, 2006). Based on previous studies, rainfall intensity is an important driving force for soil transport (Qin, Khu, & Yu, 2010; Z. Wang, Li, & Yang, 2015). Hydrological changes are generally caused by altered rainfall patterns and have a significant impact on soil nutrient loss. Studies have shown that soil erosion responds linearly to extreme precipitation events (Thothong et al., 2011).

The vegetation cover is the main environmental factor affecting runoff and soil erosion (Zhao, Mu, Wen, Wang, & Gao, 2013), and the canopy can trap 10-20% of rainfall (Ghimire, Bruijnzeel, Lubczynski, & Bonell, 2012). Previous studies have shown that the runoff with low coverage has the greatest correlation with soil erosion. With the increase in coverage, soil erosion decreases (Gaal, Molnar, & Szolgay, 2014; Marques, Bienes, Pérez-Rodríguez, Processes, & Landforms, 2008). Based on long-term hydrological observations, vegetation restoration and afforestation result in a decrease in runoff, thereby reducing sediment yield and soil nutrient loss (Molina, Vanacker, Balthazar, Mora, & Govers, 2012). The root system also has a significant effect on hydrology. On the one hand, the macropores formed by the root system create the conditions for the preferential flow, while on the other hand, aboveground vegetation increases surface roughness and reduces

surface scouring by runoff (Kurothe et al., 2014). In addition, vegetation can also improve the soil texture (Fattet et al., 2011).

An antecedent soil moisture content is related to vegetation and hydrology, and the soil water status changes with soil nutrient loss via alterations in soil seepage (Fattet et al., 2011). Vegetation can improve soil conditions by adjusting evapotranspiration and hydrology; it also absorbs soil water to reduce soil water storage. A previous study has determined the optimal vegetation coverage by modelling the relationship between soil water consumption and plant growth (W. Fu, Huang, Gallichand, & Shao, 2012).

Although the effects of rainfall and environmental factors on runoff and soil loss have been extensively studied, research on the complex interactions between various factors and the quantification of their influence is still scarce (Z. Wang et al., 2015; Zhou et al., 2016). More advanced methods are needed to determine the direct and indirect relationships between such factors and soil nutrient loss. The structural equation model identifies the direct, indirect, and total effects of the influence of the independent variable on the dependent variable via statistical analysis. It has been used to solve complex environmental problems, while few studies have applied this method to soil nutrient loss (Chamizo, Cantón, Rodríguez-Caballero, Domingo, & Escudero, 2012; Rodríguez-Caballero, Cantón, Chamizo, Lázaro, & Escudero, 2013; Taka, Aalto, Virkanen, & Luoto, 2016). This study takes slope runoff under natural rainfall events as the research object, quantifies the impact of vegetation on runoff sediment and nutrient loss through a large number of monitoring data, and uses the structural equation model to quantitatively analyze the direct and indirect impacts of various factors on slope runoff and erosion.

1. Materials and Methods
2. Study site

The runoff plots in this study were distributed in various districts of Beijing (115.7°E-117.4°E, 39.4degN-41.6degN), with a continental monsoon climate. Figure 1 shows the locations of runoff plots across China. Average annual precipitation is 600 mm, and the rainy season lasts from June to August, accounting for 70% of the annual precipitation. The soil type is brown soil, the parent material of loess, which is the main soil type in Beijing. The runoff plots were 10\*5 m and 20\*5 m, Vegetation coverage ranged from 5 to 90%.

#### Response variables and explanatory variables

Data were collected from the Beijing Soil and Water Conservation Station and the China Academy of Water Resources and Hydropower Research. An automatic monitoring system for runoff plots and soil and water conservation was established in Beijing. Runoff from rainfall was collected by runoff buckets and monitored automatically via a water level gauge. After each rainfall event, the mixed water samples in the runoff bucket were collected, and the sediment and nutrient contents in the water samples were determined in the laboratory. Our dataset contained all rainfall events recorded from 2004 to 2015 in the Beijing plots. Missing data and faulty data, due to instrumentation problems, were eliminated prior to analysis. A total of 997 natural rainfall events were collected from runoff plots. The monitored variables runoff (RO), soil loss (SL), and soil nutrient loss were classified as response variables. Precipitation and environmental factors considerably influence hydrological responses, and thus, the variables rainfall duration, maximum rainfall intensity over a 30-min period (Imax30), rainfall depth, vegetation coverage, and antecedent soil moisture content were used to explain variation for runoff, soil loss, and soil nutrient loss. The plot types were as follows: Grassland (GL); Farmland (FL); Horizontal bar (HB); Terranes (TR); Fish scale pit plot (SH). We studied the influence of vegetation coverage on runoff, sediment, and nutrient loss. To effectively control variables, we only selected nine runoff plots in Danli, Beijing. The microtopography of these plots was flat, vegetation mainly consisted of a deciduous shrub (*Vitex negundo* L. var. *heterophylla* (Franch.) Rehd. ) and white grass (*Pennisetum centrasiatikum* Tzvel. ), and vegetation coverage ranged from 5 to 90%.

Table 1 shows the mean characteristics of all groups. The K-mean clustering divides the dataset into high-intensity events (n = 267), with an average value (Imax30) of 22.61 mm/h, ranging from 15 to 40 mm/h, and low-intensity events (n = 730), with an average value (Imax30) of 6.86 mm/h, ranging from 0.1 to 14.7 mm/h. The high-intensity events produced a rainfall depth about twice as high as the low-intensity events.

## Statistical analysis

We used the structural equation model (SEM) to quantify the direct and indirect effects of explanatory variables on response variables. The response relationship between hydrology and environmental factors is complex, and SEM was used to determine, from a systematic perspective, which factors affected runoff, soil loss, and nutrient loss. To improve data normality, data were square root- and log-transformed. First, the correlation matrix between variables was calculated to explore the correlation between explanatory variables and response variables. Subsequently, an a priori hypothesis model was established according to previous knowledge (Fig. 2), and unsupervised K-mean classification was employed to partition rainfall into high-intensity and low-intensity events, based on the I<sub>max30</sub>. There were 267 high-intensity rainfall events and 730 low-intensity rainfall events. Individual path coefficients between variables were assessed by the multivariate Wald test ( $p < 0.05$ ), and non-significant paths and variables were removed from the model to reduce model complexity. Modification indices can be used to increase the path in order to reduce the chi-square value of the model and to obtain an acceptable model.

Six model fit indices were used to test the goodness of fit of model: (i)  $p$  value, (ii)  $\chi^2/df$ : the quotient of the Chi square and the degrees of freedom, (iii) RMSEA: root mean square error of approximation, (iv) CFI: comparative fit index, (v) NFI: the non-normed fit index, (vi) IFI: incremental fit index. The value range of indicators with good model fitting is listed in Table 1. Standardized path coefficients were estimated using generalized least squares analysis. The SEMs were developed and tested with the SPSS AMOS 18 software (AMOS Development Corp., Mount Pleasant, South Carolina, USA).

1. Results
2. Effects of vegetation cover on runoff, soil loss, and nutrient loss

Figure 3 shows the runoff, soil loss, and soil nutrient loss in plots under different vegetation coverage levels. With the increase in vegetation coverage, runoff and soil loss were significantly reduced (Fig. 3a, b). When vegetation coverage was higher than 60%, vegetation had no significant effect on runoff and sediment reduction. However, soil nutrient loss did not increase significantly with increasing vegetation coverage. At 90% vegetation coverage, soil P loss was greater than at 60%. When vegetation coverage was below 30%, the difference in soil nutrient loss among different vegetation cover levels was not significant. At a vegetation coverage level of 60%, soil N and P losses were minimal (Fig. 3c).

### 3.2 Soil nutrient loss characteristics under different rainfall intensities

Figure 4 shows the effect of soil management on soil nutrient loss under different rainfall patterns. Significant differences were observed for soil nutrient loss between high-intensity and low-intensity rainfall events. Under all management measures, soil nutrient loss at high-intensity rainfall events was generally higher than at low-intensity rainfall events ( $p < 0.05$ ). Regarding the different management measures, soil nutrient loss followed the order  $FL > TR > GL > HB > SH$ . The reduction rates of soil P loss caused by low-intensity rainfall under different land management measures were as follows:  $SH (83.82\%) > HB (81.34\%) > TR (65.12\%) > FL (57.79\%) > GL (23.19\%)$ . The reduction rates of soil N loss caused by low-intensity rainfall events were as follows:  $TR (79.53\%) > FL (57.79\%) > HB (53.18\%) > SH (51.77\%) > GL (47.07\%)$ . The COD reduction rate followed the order  $TR (78.67\%) > SH (70.41\%) > HB (68.47\%) > FL (62.25\%) > GL (50.49\%)$ .

### 3.3 SEM of high-intensity and low-intensity rainfall events

The high-intensity and low-intensity rainfall structural equation model is presented in Figure 5. The final models showed good fit, with CFI, NFI, and IFI over 0.9 and  $p > 0.05$  (Table 2). In the low-intensity model, 29 and 54% of variance in runoff and soil loss, respectively, were explained (Fig. 5a). Rainfall duration had the strongest influence on rainfall depth in both models (path coefficient = 0.52), while rainfall depth had a strong effect on runoff (path coefficient = 0.45). Rainfall duration had a direct negative effect on RO (path coefficient = -0.17) and an indirect positive effect on RO because of its positive causal effect on rainfall depth (path coefficient = 0.52). I<sub>max30</sub> had a direct (0.21) and indirect (0.45) positive effect on RO and a strong direct effect on SL (path coefficient = 0.65), followed by I<sub>max30</sub> (path coefficient = 0.12). Rainfall duration

and vegetation coverage had a direct negative influence on soil loss (path coefficient = -0.14 and -0.12).

Environmental factors, vegetation coverage, and antecedent soil moisture content were not related with runoff and soil loss in high-intensity rainfall events and were therefore removed from the model to improve fit. In the high-intensity rainfall model, 23 and 46% of variance in runoff and soil loss, respectively, were explained (Fig. 5b). At such events, the same relationship between RO and SL was found, and the path coefficient increased from 0.65 to 0.74. Neither rainfall duration nor I<sub>max30</sub> had a significant causal effect on soil loss.

### 3.4 Relationship between runoff, soil loss, and soil nutrient loss.

We found low to high correlations between response variables and explanatory variables (Table 4). The largest correlation coefficients were observed between RO and N and COD as well as between N and COD. I<sub>max30</sub> and depth had positive effects on runoff, soil loss, and soil nutrient loss. However, ASMC and vegetation coverage were negatively correlated with RO, SL, and nutrient loss, while I<sub>max30</sub> and RO and soil nutrient loss showed moderate correlations ( $R = 0.27-0.35$ ). Moderate correlations ( $R = 0.31$  and  $0.33$ ) were also observed between depth and nutrient loss. The SL was only slightly significantly correlated with RO and soil nutrient loss ( $R = 0.11-0.19$ ,  $p < 0.01$ ), while ASMC was negatively and significantly correlated with N and COD loss ( $R = 0.16$  and  $0.15$ ,  $p < 0.01$ ). In terms of explanatory variables, I<sub>max30</sub> was significantly correlated with SL ( $R = 0.18$ ,  $p < 0.01$ ), indicating that I<sub>max30</sub> considerably contributed to soil erosion.

Nutrient loss increased linearly with runoff and soil loss after logarithmic transformation (Fig. 6). We used the stepwise multiple linear regression model to assess the correlation between soil nutrient loss and explanatory variables (Table 3). For soil nutrient loss, RO was considered the largest variable; the factors RO, ASMC, and SL had the greatest ability to predict soil N loss and explained 63.2% of the variability.

### 3.5 Soil nutrient loss SEM model

The revised SEM describes the effects of rainfall and environments factors on soil nutrient loss (Fig. 7). Similar relationships among response variables and explanatory variables were found for soil N, P, and COD loss. Among all explanatory variables, rainfall factors had the strongest direct influence on soil nutrient loss. While I<sub>max30</sub> had a direct positive effect on SL, it had an indirect positive effect on soil nutrient loss because SL had a direct positive influence on soil nutrient loss. Moreover, environmental factors had a moderate influence on soil nutrient loss. Of these, runoff had the strongest influence on SL and nutrient loss. The path coefficients (0.52-0.62) indicate that runoff was the most important driving force of soil nutrient loss. In addition to soil N loss in the SEM model, rainfall duration only slightly negatively influenced soil P and COD loss (path coefficient = 0.10 and 0.04). The variance explained for soil P loss was 54%, while it was slightly lower for soil N (64%) and COD (65%) loss. Vegetation coverage directly negatively affected SL (path coefficient = -0.11).

The direct, indirect, and total effects of environmental factors, precipitation, and hydrological factors on soil nutrient loss are shown in Figure 8. Soil nutrient loss was directly affected by RO (78-84%), followed by SL (19-32%). However, I<sub>max30</sub> and rainfall depth had the largest indirect effects on soil nutrient loss, ranging from 38-56% and from 17-46%, respectively. Rainfall duration had a direct negative effect on soil nutrient loss (6-16%). Overall, the factors positively impacting soil nutrient loss followed the order RO (44-48%), I<sub>max30</sub> (18-29%) and depth (20-27%), and SL (10-14%).

## 4. Discussion

### 4.1 Vegetation coverage

Based on our results, runoff and sediment losses significantly decreased with increasing vegetation coverage (Fig. 3). Regarding soil nutrient loss, the influence of vegetation coverage between 5 and 30% on soil nutrient loss was not significant. There was no significant difference in soil P loss for vegetation cover levels between 20 and 90%. When vegetation cover was 60%, soil N and P losses were lowest (Fig. 3). Most likely, this is because with increasing vegetation coverage, the water retention ability of the root system increases. However, with increasing levels of vegetation litter, soil nutrient levels with also greatly increase (Brazier,

Turnbull, Wainwright, & Bol, 2014). At the same time, the increased root system improves the physical and chemical properties of the surrounding soil (Gao et al., 2009). Vegetation type can affect soil nutrient loss in the basin (Hervé-Fernandez, Oyarzun, & Woelfl, 2016). Turnbull et al. (2011) studied the loss and redistribution of soil N and P caused by runoff in the process of grassland degradation to shrub land and found that in areas dominated by shrubs, N losses were considerably higher than in grass areas. Also, runoff levels decreased with increasing vegetation cover. However, previous studies have found that runoff did not change significantly with vegetation type (Michaelides, Lister, Wainwright, & Parsons, 2009).

Vegetation is the main factor affecting runoff and erosion (Liu et al., 2016), and a negative effect of vegetation cover on soil erosion was found in the structural equation model. On the one hand, the canopy can intercept rainfall and reduce the impact of raindrops on the ground, while on the other hand, the large pores formed by the roots can also increase infiltration and reduce runoff and soil loss (Liu et al., 2016). Previous studies have found that soil erosion is more sensitive to changes in vegetation than runoff (El Kateb, Zhang, Zhang, & Mosandl, 2013; M.A.Nearing et al., 2005). When the vegetation cover is higher than 65%, runoff is almost negligible (Descheemaeker et al., 2006).

## 4.2 Rainfall intensity

Precipitation is the main factor driving runoff and soil loss. Soil erosion is not only driven by extreme precipitation, but also by short precipitation events with low rainfall intensity (Ramos & Martinez-Casasnovas, 2009). Under natural conditions, rainfall events show a skewed distribution. Although strong storm events account for a small percentage of all precipitation events, they exert most of the erosion throughout the year (Ramos & MartiNez-Casasnovas, 2004; Ziadat & Taimeh, 2013). In high-intensity rainfall events, there was no negative correlation between I<sub>max30</sub> and rainfall duration (Fig. 5b). Natural rain patterns are mostly short high-intensity events and long low-intensity events. In this study, high-intensity rainfall events, classified by K-means clustering, accounted for 26.8% of all precipitation events. In low-intensity rainfall events, vegetation coverage negatively affected soil loss (Fig. 5a). Nevertheless, the negative relationship between vegetation cover and soil loss disappeared with high-intensity rainfall, suggesting that the effect of the vegetation cover on soil loss could be overridden by rainfall intensity. In high-intensity rainfall, I<sub>max30</sub> had an indirect effect on soil loss, while in low-intensity events, this effect was direct (Fig. 5). This phenomenon was consistent with previous results (Rodríguez-Caballero, Cantón, Lazaro, & Solé-Benet, 2014). The I<sub>max30</sub> directly affected soil loss in low-intensity rainfall events, which was not the case in high-intensity rainfall events. One possible reason for this interesting phenomenon is that intense rainfall can quickly form a thin film water film, preventing the raindrops from hitting the ground directly. In low-intensity rainfall events, raindrops hit the surface directly and mix the disturbed soil particles with runoff (B. Wang, Steiner, Zheng, & Gowda, 2017).

There are two mechanisms of runoff production in arid and semi-arid areas: surface saturation and infiltration excess, which do not occur independently. Previous studies have shown that the production of rainfall depth and rainfall intensity is well correlated with runoff (á. G. Mayor, Bautista, & Bellot, 2011; A. G. Mayor, Bautista, Llovet, & Bellot, 2007), mainly because rainfall depth can well predict runoff in arid and semi-arid areas, while rainfall intensity adequately predicts runoff in humid areas. According to the structural equation model, runoff was directly affected by both rainfall depth and intensity, indicating that the runoff mechanism is the result of surface saturation and infiltration excess. Compared with low-intensity rainfall, the path coefficient of rainfall intensity on runoff in high-intensity rainfall events increases, while the path coefficient of rainfall depth on runoff decreases (Fig. 5), indicating that the dominant role of infiltration excess was greater under high-intensity rainfall events (Rodríguez-Caballero et al., 2014).

## 4.3 Relationship between runoff, soil loss, and soil nutrient loss

Based on a previous study, sediment-associated nutrient loss accounts for 77% of the total soil nutrient loss (Cheng et al., 2018). Frequent low-intensity rainfall poses a greater threat to soil nutrient loss (Norton, Sandor, & White, 2007). In our study, the stepwise multiple linear regression equation shows that runoff was the important predictor of soil nutrient loss, explaining 35.5, 61.9, and 56.4% of soil P, N, and COD loss,

respectively (Table 3). The SEM results of direct effects were similar to those of the stepwise multiple linear models. After adding other factors, the predictive power of the equation was slightly improved. A study by Girmay et al. (2009) found that the prediction ability of the model can be improved by 16% with the addition of the vegetation cover (Girmay, Singh, Nyssen, & Borrosen, 2009). Compared with rainfall, plot variables account for poor hydrological variability, and such poor explanation can be attributed to several factors: (1) The vegetation and topographic conditions of plots are single; (2) the influence factors are not all included, such as slope, litter, and biological soil crusts. The multiple linear regression equation shows that antecedent soil water content had negative effects on soil N and COD loss (Table 3), most likely because nitrogen and phosphorus show different forms during runoff erosion. In general, phosphorus tends to adhere to soil particles and is lost with soil erosion, while most nitrogen is soluble and moves with runoff (Yihe, Bojie, Liding, Guohua, & Wei, 2016).

#### 4.4 Direct and indirect effects of explanatory factors on response variables

Antecedent soil water content is closely related to runoff mechanisms. In arid and semi-arid areas, rain reaching the surface mainly forms runoff by surface saturation. However, in humid areas, infiltration excess is the dominant runoff mechanism. In the structural equation model, antecedent soil water content had a negative effect (Fig. 7). Soil erodibility is closely related to soil type, soil structure, and soil moisture content. Cheng et al. (2018), studying the effect of soil moisture content on erosion, found that soil loss increased with soil moisture content in areas with a high-water content, but decreased in areas with a low content. The higher the soil moisture content, the more conducive it is to the formation of surface runoff and soil nutrient loss. When soil is saturated, soil particles are more easily separated by runoff (Chen et al., 2012; Hahn, Prasuhn, Stamm, & Schulin, 2012; Shigaki, Sharpley, & Prochnow, 2007).

We found negative effects of rainfall depth and runoff on soil moisture content. Higher amounts of rain are lost in the form of runoff, and only a small amount seeps into the soil to replenish soil moisture. Atmospheric evaporation and the time interval of the last precipitation are the main factors determining the soil moisture content. Using the structural equation model, we did not find a direct effect of soil moisture on soil nutrient loss. However, based on a series of simulated rainfall experiments, Cheng et al. (2018) observed that the soil nutrient loss associated with runoff was highest at a soil moisture content of 30%. Most likely, this is because soil surface nutrients quickly dissolve and are lost with runoff when the soil moisture content is high. However, at low soil moisture levels, a high soil infiltration rate leads to the delay in runoff formation time, and soil nutrient loss is caused by rainwater infiltration into the soil (Cheng et al., 2018).

#### 5. Conclusions

We systematically analyzed the interactive effects of natural rainfall and environmental factors on runoff, soil, and nutrient loss at the plot scale. Soil erosion is significantly reduced when vegetation coverage reaches 20 to 60%. At levels below 30%, the difference in soil nutrient loss under different vegetation cover levels is not significant. When vegetation cover is 60%, N and P losses are minimal. Irrespective of the land use type, soil nutrient loss at high-intensity rainfall events was higher than at low-intensity rainfall events ( $p < 0.05$ ). The structural equation model can reveal more information on the effects of rainfall characteristics and environmental factors on hydrological responses. Rainfall duration is still the key factor affecting rain accumulation. In high-intensity rainfall events, we found no causal relationship between vegetation cover, antecedent soil moisture content, and hydrological responses. After logarithmic transformation, soil nutrient loss was significantly linearly correlated with runoff and soil loss, and runoff was the most important predictor of soil nutrient loss. In the structural equation model of soil nutrient loss, vegetation cover and soil moisture content negatively affected soil loss. The variance explained for soil P, N, and COD was 54, 64, and 65%, respectively. We established the relationship structure of the direct and indirect effects of rainfall characteristics and environmental factors on soil nutrient loss in runoff plots. Our study provides a basis for a deeper understanding of the underlying mechanisms of soil loss and non-point source pollution.

#### Acknowledgments

The research was supported by the Beijing Municipal Education Commission (CEFF-PXM2019\_014207.-

000099), the National Key Research and Development Program of China (2016YFC0500802), “Spatiotemporal Variable Source Mixed Runoff Generation Model and Mechanism” of Innovation Team Project (No. JZ0145B2017) and National Key R&D Program of China (No. 2018YFC1508105).

**Data Availability Statement:** The data that support the findings of this study are available from the corresponding author upon reasonable request.

## References

- Adimassu, Z., Mekonnen, K., Yirga, C., & Kessler, A. (2014). Effect of Soil Bunds on Runoff, Soil and Nutrient Losses, and Crop Yield in the Central Highlands of Ethiopia. *Land Degradation & Development*, 25 (6), 554-564. doi:10.1002/ldr.2182
- An, J., Zheng, F., Römken, M. J. M., Li, G., Yang, Q., Wen, L., & Wang, B. (2013). The role of soil surface water regimes and raindrop impact on hillslope soil erosion and nutrient losses. *Natural Hazards*, 67 (2), 411-430. doi:10.1007/s11069-013-0570-9
- Brazier, R. E., Turnbull, L., Wainwright, J., & Bol, R. (2014). Carbon loss by water erosion in drylands: implications from a study of vegetation change in the south-west USA. *Hydrological Processes*, 28 (4), 2212-2222.
- Canton, Y., Sole-Benet, A., de Vente, J., Boix-Fayos, C., Calvo-Cases, A., Asensio, C., & Puigdefabregas, J. (2011). A review of runoff generation and soil erosion across scales in semiarid south-eastern Spain. *Journal of Arid Environments*, 75 (12), 1254-1261. doi:10.1016/j.jaridenv.2011.03.004
- Chamizo, S., Canton, Y., Rodriguez-Caballero, E., Domingo, F., & Escudero, A. (2012). Runoff at contrasting scales in a semiarid ecosystem: A complex balance between biological soil crust features and rainfall characteristics. *Journal of Hydrology*, 452-453 , 130-138. doi:10.1016/j.jhydrol.2012.05.045
- Chen, Y., Liu, R., Sun, C., Zhang, P., Feng, C., & Shen, Z. (2012). Spatial and temporal variations in nitrogen and phosphorous nutrients in the Yangtze River Estuary. *Mar Pollut Bull*, 64 (10), 2083-2089. doi:10.1016/j.marpolbul.2012.07.020
- Cheng, Y., Li, P., Xu, G., Li, Z., Wang, T., Cheng, S., . . . Ma, T. (2018). The effect of soil water content and erodibility on losses of available nitrogen and phosphorus in simulated freeze-thaw conditions. *Catena*, 166 , 21-33. doi:10.1016/j.catena.2018.03.015
- Daniel, J. A., Phillips, W. A., & Northup, B. K. J. T. o. t. A. (2006). Influence of summer management practices of grazed wheat pastures on runoff, sediment, and nutrient losses. 49 (2), 349-355.
- Descheemaeker, K., Nyssen, J., Poesen, J., Raes, D., Haile, M., Muys, B., & Deckers, S. (2006). Runoff on slopes with restoring vegetation: A case study from the Tigray highlands, Ethiopia. *Journal of Hydrology*, 331 (1-2), 219-241. doi:10.1016/j.jhydrol.2006.05.015
- El Kateb, H., Zhang, H., Zhang, P., & Mosandl, R. (2013). Soil erosion and surface runoff on different vegetation covers and slope gradients: A field experiment in Southern Shaanxi Province, China. *Catena*, 105 , 1-10. doi:10.1016/j.catena.2012.12.012
- Fattet, M., Fu, Y., Ghestem, M., Ma, W., Foulonneau, M., Nespoulous, J., . . . Stokes, A. (2011). Effects of vegetation type on soil resistance to erosion: Relationship between aggregate stability and shear strength. *Catena*, 87 (1), 60-69. doi:10.1016/j.catena.2011.05.006
- Ferreira, C. S. S., Keizer, J. J., Santos, L. M. B., Serpa, D., Silva, V., Cerqueira, M., . . . Abrantes, N. (2018). Runoff, sediment and nutrient exports from a Mediterranean vineyard under integrated production: An experiment at plot scale. *Agriculture, Ecosystems & Environment*, 256 , 184-193. doi:10.1016/j.agee.2018.01.015
- Fu, B., Liu, Y., Lu, Y., He, C., Zeng, Y., & Wu, B. (2011). Assessing the soil erosion control service of ecosystems change in the Loess Plateau of China. *Ecological Complexity*, 8 (4), 284-293.



doi:10.1016/j.ecocom.2011.07.003

- Fu, W., Huang, M., Gallichand, J., & Shao, M. (2012). Optimization of plant coverage in relation to water balance in the Loess Plateau of China. *Geoderma*, 173-174 , 134-144. doi:10.1016/j.geoderma.2011.12.016
- Gaal, L., Molnar, P., & Szolgay, J. (2014). Selection of intense rainfall events based on intensity thresholds and lightning data in Switzerland. *Hydrology Earth System Sciences*, 18 (5), 1561-1573.
- Gao, Y., Zhu, B., Zhou, P., Tang, J.-L., Wang, T., & Miao, C.-Y. (2009). Effects of vegetation cover on phosphorus loss from a hillslope cropland of purple soil under simulated rainfall: a case study in China. *Nutrient Cycling in Agroecosystems*, 85 (3), 263-273.
- Ghimire, C. P., Bruijnzeel, L. A., Lubczynski, M. W., & Bonell, M. (2012). Rainfall interception by natural and planted forests in the Middle Mountains of Central Nepal. *Journal of Hydrology*, 475 , 270-280. doi:10.1016/j.jhydrol.2012.09.051
- Girmay, G., Singh, B. R., Nyssen, J., & Borrosen, T. (2009). Runoff and sediment-associated nutrient losses under different land uses in Tigray, Northern Ethiopia. *Journal of Hydrology*, 376 (1-2), 70-80. doi:10.1016/j.jhydrol.2009.07.066
- Guo, T., Wang, Q., Li, D., & Wu, L. (2010). Sediment and solute transport on soil slope under simultaneous influence of rainfall impact and scouring flow. *Hydrological Processes*, 24 (11), 1446-1454. doi:10.1002/hyp.7605
- Hahn, C., Prasuhn, V., Stamm, C., & Schulin, R. (2012). Phosphorus losses in runoff from manured grassland of different soil P status at two rainfall intensities. *Agriculture, Ecosystems & Environment*, 153 , 65-74. doi:10.1016/j.agee.2012.03.009
- Herve-Fernandez, P., Oyarzun, C. E., & Woelfl, S. (2016). Throughfall enrichment and stream nutrient chemistry in small headwater catchments with different land cover in southern Chile. *Hydrological Processes*, 30 (26), 4944-4955.
- Jung, J.-W., Lim, S.-S., Kwak, J.-H., Park, H.-J., Yoon, K.-S., Kim, H.-Y., . . . Choi, W.-J. (2015). Further Understanding of the Impacts of Rainfall and Agricultural Management Practices on Nutrient Loss from Rice Paddies in a Monsoon Area. *Water, Air, & Soil Pollution*, 226 (9). doi:10.1007/s11270-015-2551-y
- Kato, T., Kuroda, H., & Nakasone, H. (2009). Runoff characteristics of nutrients from an agricultural watershed with intensive livestock production. *Journal of Hydrology*, 368 (1-4), 79-87. doi:10.1016/j.jhydrol.2009.01.028
- Kurothe, R. S., Kumar, G., Singh, R., Singh, H. B., Tiwari, S. P., Vishwakarma, A. K., . . . Pande, V. C. (2014). Effect of tillage and cropping systems on runoff, soil loss and crop yields under semiarid rainfed agriculture in India. *Soil and Tillage Research*, 140 , 126-134. doi:10.1016/j.still.2014.03.005
- Liu, Y.-J., Yang, J., Hu, J.-M., Tang, C.-J., & Zheng, H.-J. (2016). Characteristics of the surface-subsurface flow generation and sediment yield to the rainfall regime and land-cover by long-term in-situ observation in the red soil region, Southern China. *Journal of Hydrology*, 539 , 457-467. doi:10.1016/j.jhydrol.2016.05.058
- M.A.Nearing, Jetten, V., Baffaut, C., Cerdan, O., Couturier, A., & Hernandez, M. (2005). Modeling response of soil erosion and runoff to changes in precipitation and cover. *Catena*, 61 (2-3), 131-154.
- Marques, M. J., Bienes, R., Perez-Rodriguez, R., Processes, L. J. J. E. S., & Landforms. (2008). Soil degradation in Central Spain due to sheet water erosion by low-intensity rainfall events. 33 (3), 414-423.
- Mayor, a. G., Bautista, S., & Bellot, J. (2011). Scale-dependent variation in runoff and sediment yield in a semiarid Mediterranean catchment. *Journal of Hydrology*, 397 (1-2), 128-135.
- Mayor, A. G., Bautista, S., Llovet, J., & Bellot, J. (2007). Post-fire hydrological and erosional responses of a Mediterranean landscape: Seven years of catchment-scale dynamics. *Catena*, 71 (1), 0-75.

- Michaelides, K., Lister, D., Wainwright, J., & Parsons, A. J. (2009). Vegetation controls on small-scale runoff and erosion dynamics in a degrading dryland environment. *Hydrological Processes*, 23 (11), 1617-1630.
- Molina, A., Vanacker, V., Balthazar, V., Mora, D., & Govers, G. (2012). Complex land cover change, water and sediment yield in a degraded Andean environment. *Journal of Hydrology*, 472-473 , 25-35. doi:10.1016/j.jhydrol.2012.09.012
- Mutema, M., Chaplot, V., Jewitt, G., Chivenge, P., & Blöschl, G. (2015). Annual water, sediment, nutrient, and organic carbon fluxes in river basins: A global meta-analysis as a function of scale. *Water Resources Research*, 51 (11), 8949-8972. doi:10.1002/2014wr016668
- Napoli, M., Marta, A. D., Zanchi, C. A., & Orlandini, S. (2017). Assessment of soil and nutrient losses by runoff under different soil management practices in an Italian hilly vineyard. *Soil and Tillage Research*, 168 , 71-80. doi:10.1016/j.still.2016.12.011
- Norton, J. B., Sandor, J. A., & White, C. S. J. S. S. S. o. A. J. (2007). Runoff and Sediments from Hillslope Soils within a Native American Agroecosystem. 71 (2), 476-483.
- Qin, H. P., Khu, S. T., & Yu, X. Y. (2010). Spatial variations of storm runoff pollution and their correlation with land-use in a rapidly urbanizing catchment in China. *Sci Total Environ*, 408 (20), 4613-4623. doi:10.1016/j.scitotenv.2010.07.021
- Ramos, M., & Martinez-Casasnovas, J. (2009). Impacts of annual precipitation extremes on soil and nutrient losses in vineyards of NE Spain. *Hydrological Processes*, 23 (2), 224-235.
- Ramos, M. C., & Martinez-Casasnovas, J. A. (2006). Erosion rates and nutrient losses affected by composted cattle manure application in vineyard soils of NE Spain. *Catena*, 68 (2-3), 177-185. doi:10.1016/j.catena.2006.04.004
- Ramos, M. C., & MartiNez-Casasnovas, J. A. (2004). Nutrient losses from a vineyard soil in Northeastern Spain caused by an extraordinary rainfall event. *Catena*, 55 (1), 79-90.
- Ritsema, C. J., Stolte, J., Van, E. G. M., Elsen, D., Rui, L., Liu, B., . . . Hessel, R. (2002). *Soil and water conservation planning on the loess plateau in northern China*. Paper presented at the International conference on water and soil conservation.
- Rodríguez-Caballero, E., Cantón, Y., Chamizo, S., Lázaro, R., & Escudero, A. (2013). Soil Loss and Runoff in Semiarid Ecosystems: A Complex Interaction Between Biological Soil Crusts, Micro-topography, and Hydrological Drivers. *Ecosystems*, 16 (4), 529-546. doi:10.1007/s10021-012-9626-z
- Rodríguez-Caballero, E., Cantón, Y., Lazaro, R., & Solé-Benet, A. (2014). Cross-scale interactions between surface components and rainfall properties. Non-linearities in the hydrological and erosive behavior of semi-arid catchments. *Journal of Hydrology*, 517 , 815-825. doi:10.1016/j.jhydrol.2014.06.018
- Shi, W., Huang, M., & Wu, L. (2018). Prediction of storm-based nutrient loss incorporating the estimated runoff and soil loss at a slope scale on the Loess Plateau. *Land Degradation & Development*, 29 (9), 2899-2910. doi:10.1002/ldr.3028
- Shigaki, F., Sharpley, A., & Prochnow, L. I. (2007). Rainfall intensity and phosphorus source effects on phosphorus transport in surface runoff from soil trays. *Sci Total Environ*, 373 (1), 334-343. doi:10.1016/j.scitotenv.2006.10.048
- Taka, M., Aalto, J., Virkanen, J., & Luoto, M. (2016). The direct and indirect effects of watershed land use and soil type on stream water metal concentrations. *Water Resources Research*, 52 (10), 7711-7725. doi:10.1002/2016wr019226
- Thothong, W., Huon, S., Janeau, J.-L., Boonsaner, A., de Rouw, A., Planchon, O., . . . Parkpian, P. (2011). Impact of land use change and rainfall on sediment and carbon accumulation in a water reservoir of North Thailand. *Agriculture, Ecosystems & Environment*, 140 (3-4), 521-533. doi:10.1016/j.agee.2011.02.006

Turnbull, L., Wainwright, J., & Brazier, R. E. (2011). Nitrogen and phosphorus dynamics during runoff events over a transition from grassland to shrubland in the south-western United States. *Hydrological Processes*, 25 (1), 1-17.

Wang, B., Steiner, J., Zheng, F., & Gowda, P. (2017). Impact of rainfall pattern on interrill erosion process. *Earth Surface Processes Landforms*, 42 (12), 1833-1846.

Wang, Z., Li, B., & Yang, J. (2015). Impacts of Land Use Change on the Regional Climate: A Structural Equation Modeling Study in Southern China. *Advances in Meteorology*, 2015 , 1-10. doi:10.1155/2015/563673

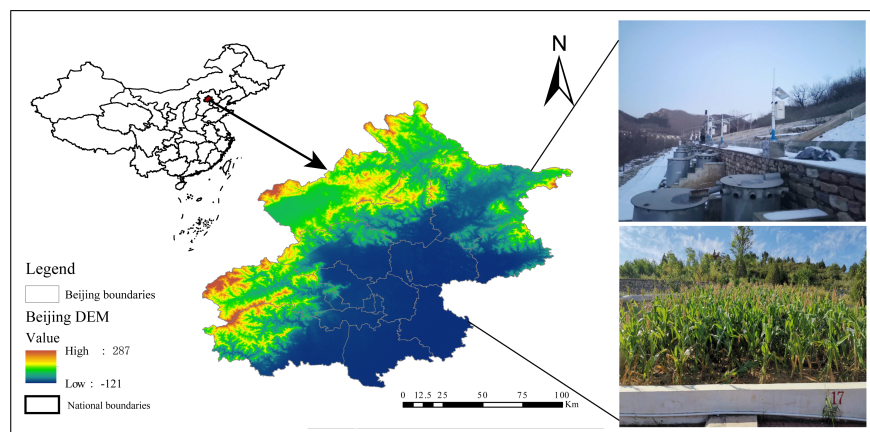
Yihe, L., Bojie, F., Liding, C., Guohua, L., & Wei, W. (2016). Nutrient transport associated with water erosion: progress and prospect. *Progress in Physical Geography: Earth and Environment*, 31 (6), 607-620. doi:10.1177/0309133307087085

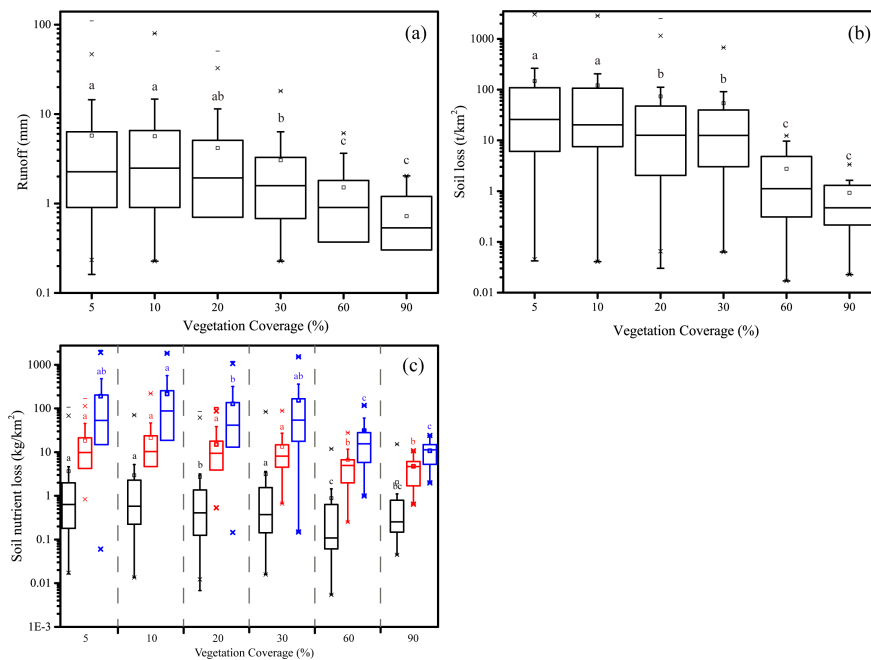
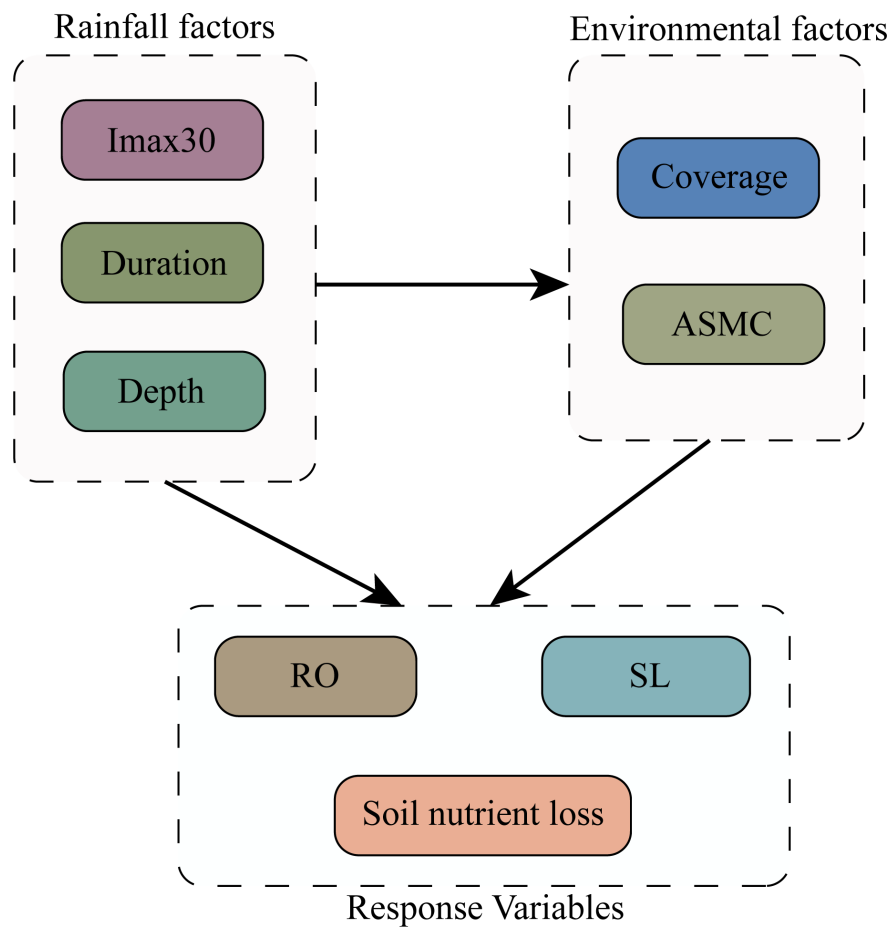
Zhao, G., Mu, X., Wen, Z., Wang, F., & Gao, P. (2013). Soil Erosion, Conservation, and Eco-Environment Changes in the Loess Plateau of China. *Land Degradation & Development* , n/a-n/a. doi:10.1002/ldr.2246

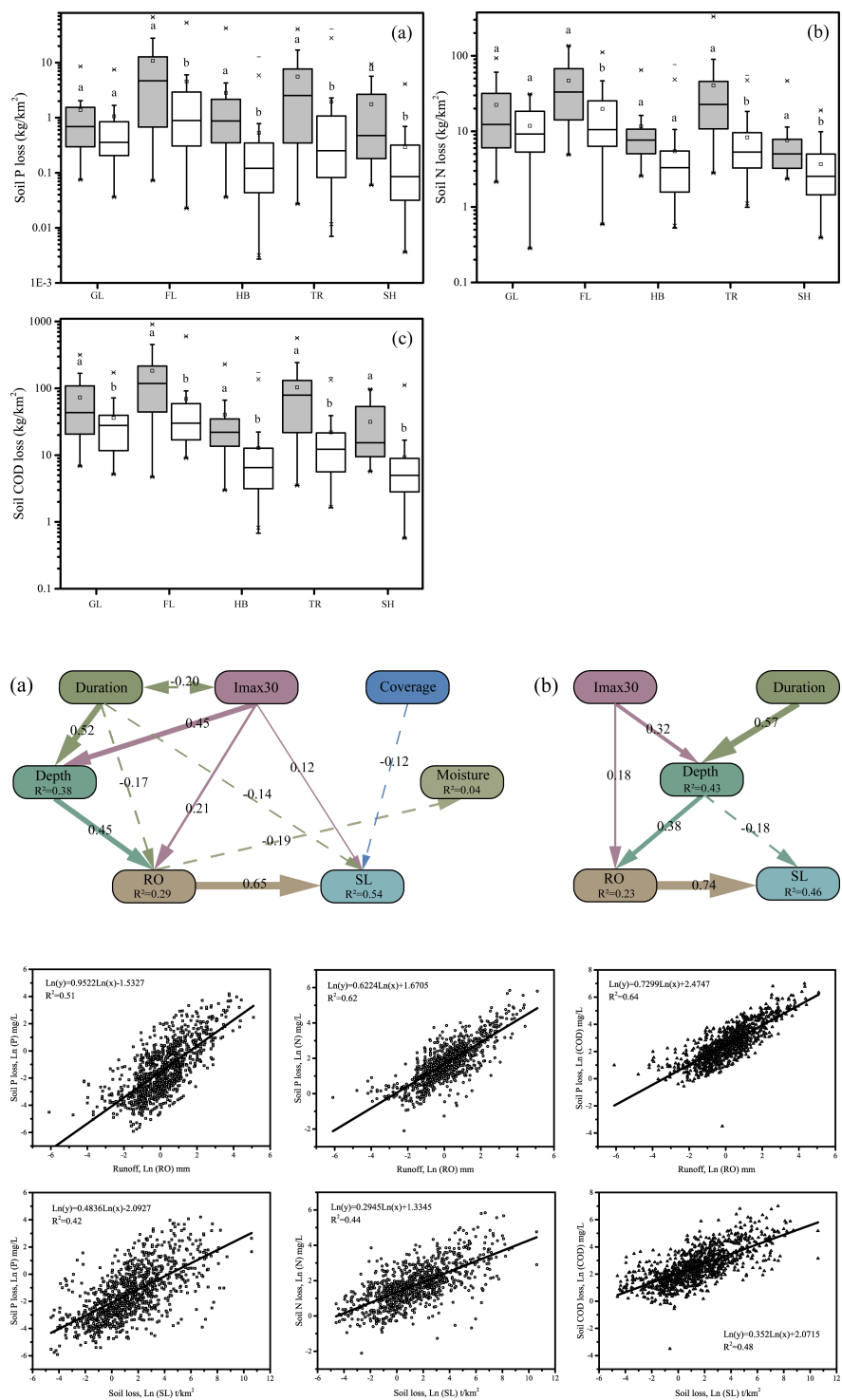
Zhou, J., Fu, B., Gao, G., Lu, Y., Liu, Y., Lu, N., & Wang, S. (2016). Effects of precipitation and restoration vegetation on soil erosion in a semi-arid environment in the Loess Plateau, China. *Catena*, 137 , 1-11. doi:10.1016/j.catena.2015.08.015

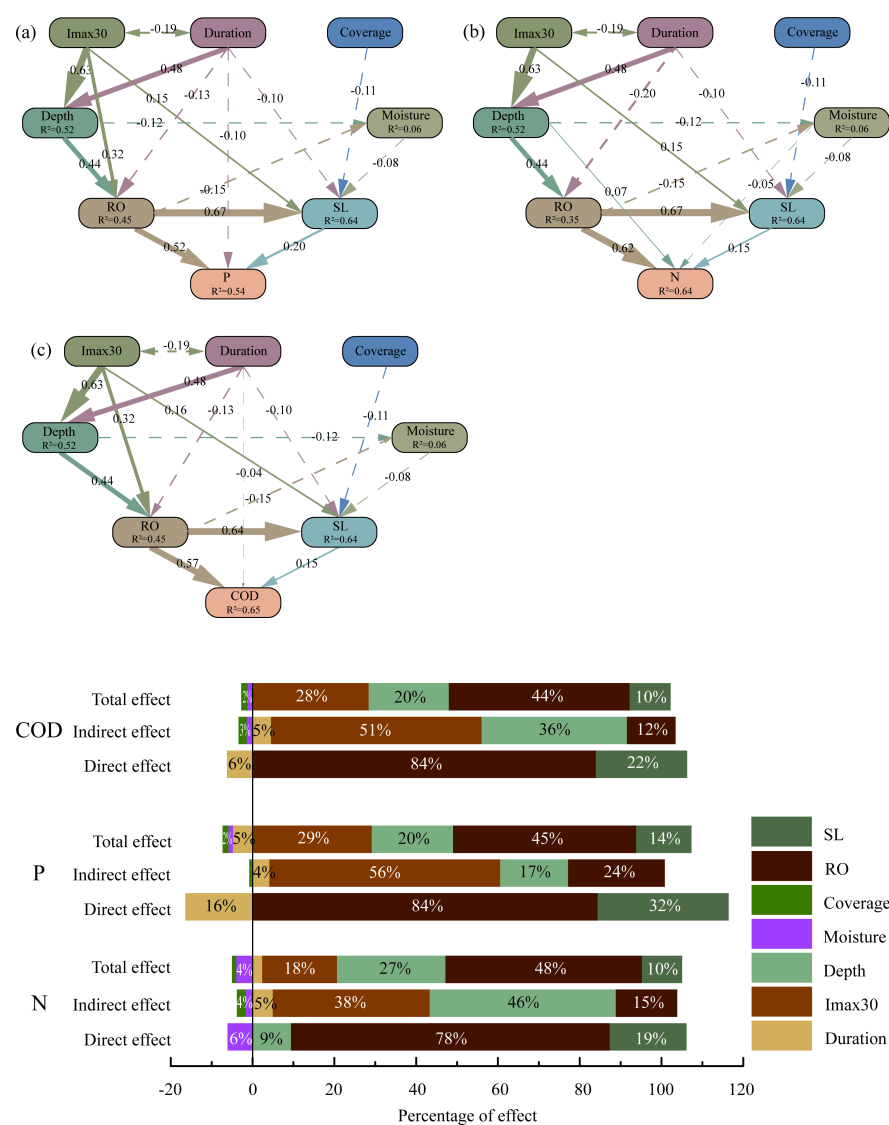
Zhou, J., Fu, B., Yan, D., Lu, Y., Wang, S., & Gao, G. (2019). Assessing the integrity of soil erosion in different patch covers in semi-arid environment. *Journal of Hydrology*, 571 , 71-86. doi:10.1016/j.jhydrol.2019.01.056

Ziadat, F. M., & Taimeh, A. Y. (2013). Effect of rainfall intensity, slope, land use and antecedent soil moisture on soil erosion in an arid environment. *Land Degradation & Development*, 24 (6), 582-590.









Hosted file

Table.docx available at <https://authorea.com/users/343476/articles/470112-direct-and-indirect-effects-of-rainfall-and-vegetation-coverage-on-runoff-soil-loss-and-nutrient-loss>