

Modeling Permafrost Sensitivity in Arctic Forest

Simone Stünzi¹, Stefan Kruse², Ulrike Herzschuh³, Julia Boike¹, Thomas Schneider von Deimling², and Moritz Langer¹

¹Alfred Wegener Institute Helmholtz-Center for Polar and Marine Research Potsdam, Potsdam, Germany and Humboldt University of Berlin, Department of Geography, Berlin, Germany

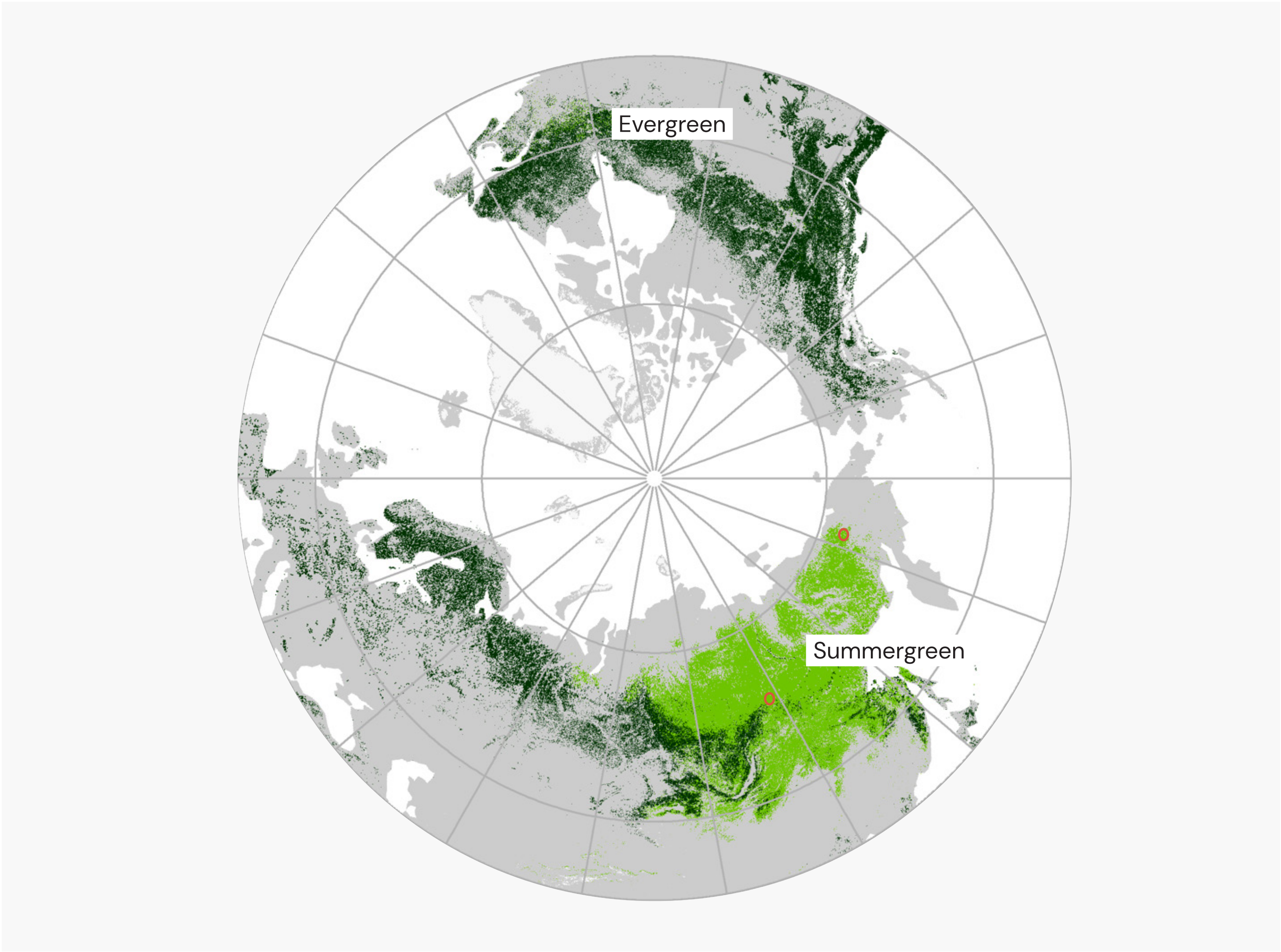
²Alfred Wegener Institute Helmholtz-Center for Polar and Marine Research Potsdam

³Alfred Wegener Institute Helmholtz-Center for Polar and Marine Research Potsdam, Potsdam, Germany, Institute of Biochemistry and Biology, University of Potsdam, 14476 Potsdam, Germany and Institute of Environmental Sciences and Geography, University of Potsdam, 14476 Potsdam, Germany

November 26, 2022

Abstract

Deciduous larch is a weak competitor when growing in mixed stands with evergreen taxa but is dominant in many boreal forest areas of Eastern Siberia. However, it is hypothesized that certain factors such as a shallow active layer thickness and high fire frequency favor larch dominance. Our aim is to understand how thermohydrological interactions between vegetation, permafrost, and atmosphere stabilize the larch forests and the underlying permafrost in Eastern Siberia. A tailored version of a one-dimensional land surface model (CryoGrid) is adapted for the application in vegetated areas and used to reproduce the energy transfer and thermal regime of permafrost ground in typical boreal larch stands. In order to simulate the responds of Arctic trees to local climate and permafrost conditions we have implemented a multilayer canopy parameterization originally developed for the Community Land Model (CLM-ml.v0). The coupled model is capable of calculating the full energy balance above, within and below the canopy including the radiation budget, the turbulent fluxes and the heat budget of the permafrost ground under several forcing scenarios. We will present first results of simulations performed for different study sites in larch-dominated forests of Eastern Siberia and Mongolia under current and future climate conditions. Model performance is thoroughly evaluated based on comprehensive in-situ soil temperature and radiation measurements at our study sites.



Permafrost sensitivity in high latitude forest


S. Stünzi^{1,2}, J. Boike^{1,2}, U. Herzschuh^{1,3}, S. Kruse^{1,3}, T. Schneider v. Deimling^{1,2}, M. Langer^{1,2}



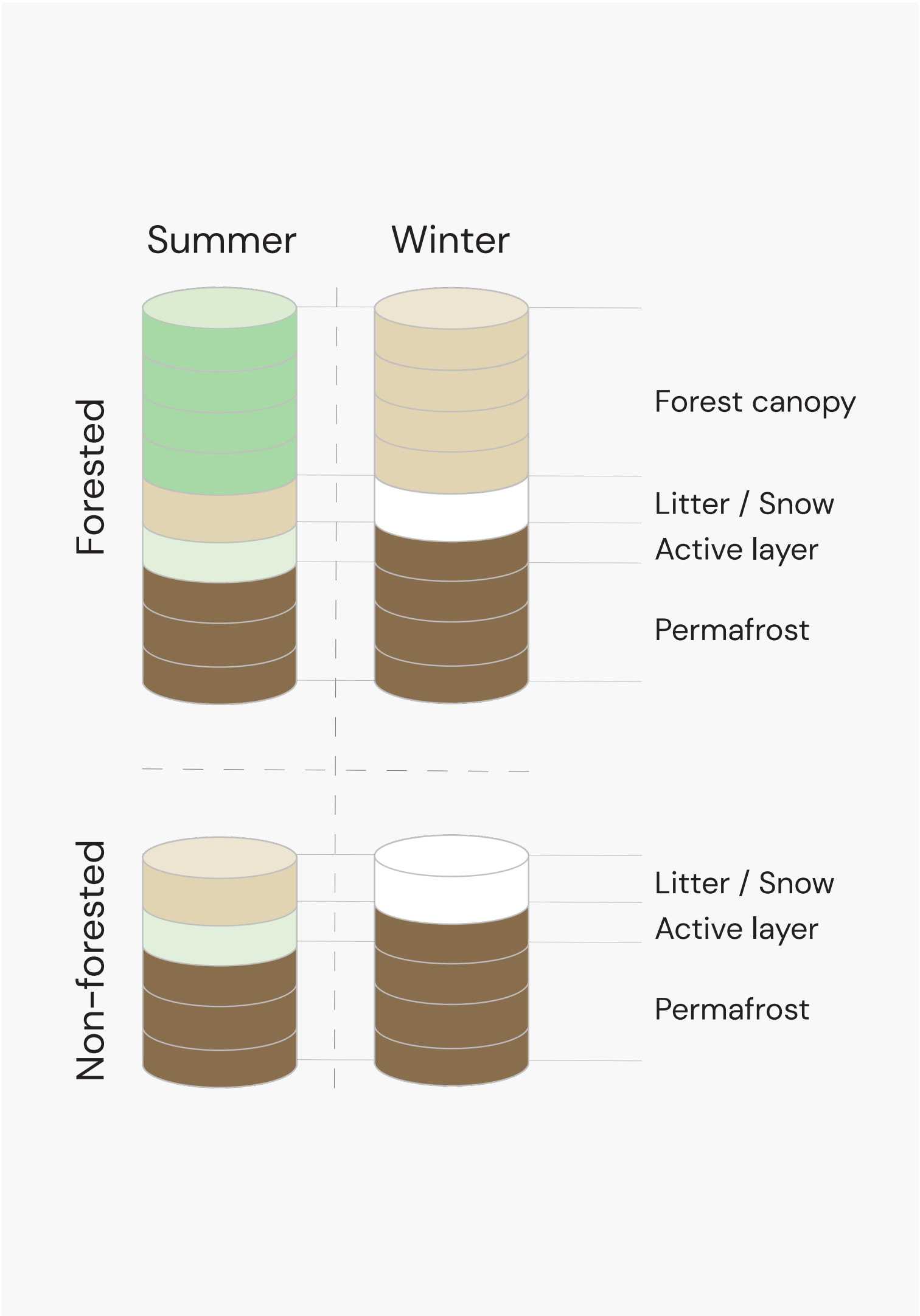
Widespread dominance of *Larix* in Siberia is surprising because, in mixed stands, light-demanding *Larix* is outcompeted by evergreen taxa. Climate is assumed to be the major distribution factor but in different boreal areas it is similar, nonetheless, many forest types can be found (Herzschuh et al., 2019). Climate change has a direct impact on the water, heat and nutrient budget of boreal ecosystems and permafrost conditions. The prediction of permafrost sensitivity to a warming climate and changing vegetation cover is highly complex with many uncertainties. It is an open question as to how *Larix* forests, once established, hinder their replacement by evergreen forests and thus maintain vegetation–climate disequilibrium.

HYPOTHESIS

Larix forests self-stabilize due to vegetation-climate-permafrost-fire feedbacks and inhibit the invasion of evergreen taxa



Ecosystem components of boreal forests in Eastern Siberia (snow-free season). Larch (light green), evergreen/birch (dark green), fire, thawing (blue), permafrost (brown) and active layer (green).



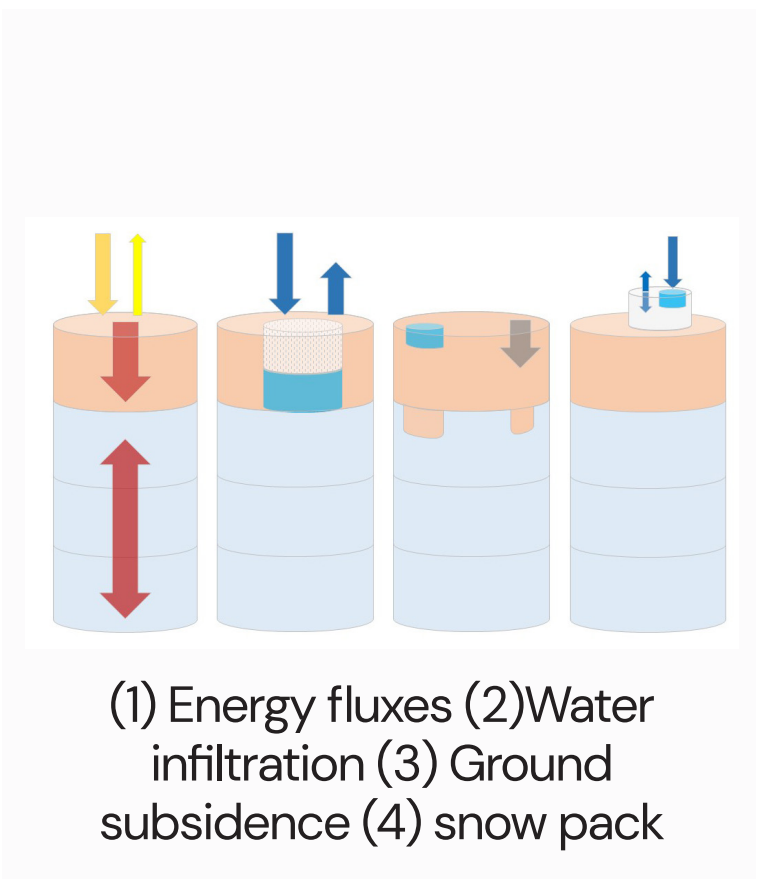
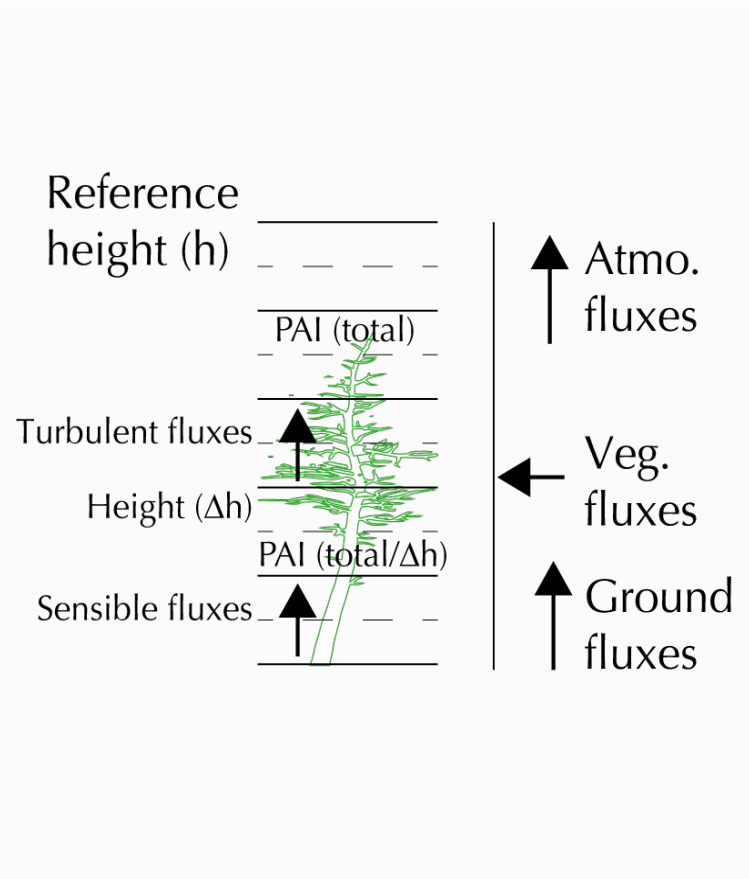
Top: Forested model realization for winter and summer. Bottom: Non-forested realizations.

METHODS

Model-based description of the role and future of boreal forests in Eastern Siberia.

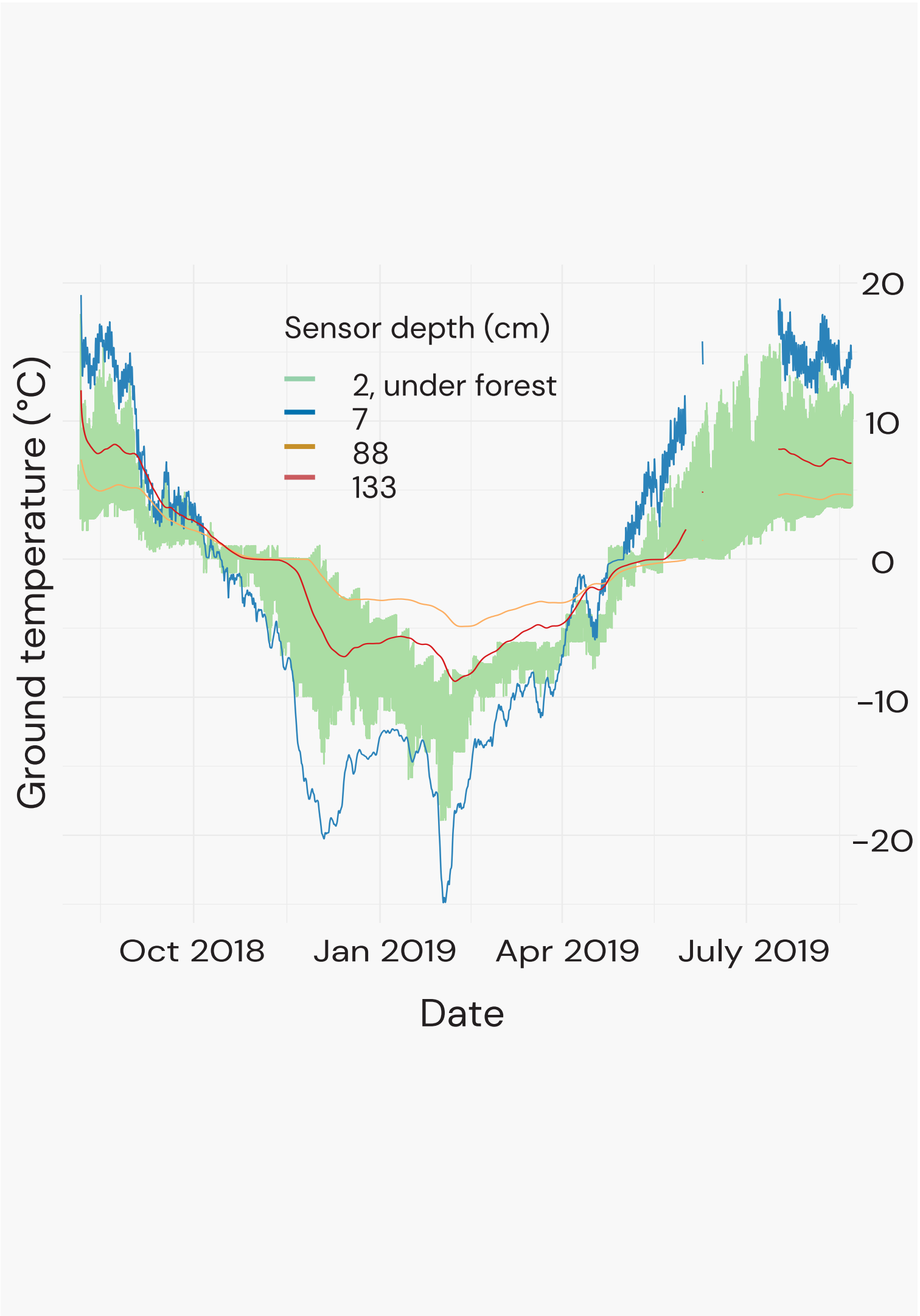
CryoGrid is a one-dimensional land surface model that can be used to simulate diverse processes in periglacial landscapes. It calculates the surface energy balance in order to represent energy transfer processes between the ground and the atmosphere (Langer et al., 2016).

Multilayer canopy module.



CryoGrid components.

One uncertainty factor is the insulation effect of the surface litter layer and vegetation. Therefore, it is further developed by implementing a roughness sublayer turbulence parameterization to simulate a multilayer canopy that responds to the local climate and permafrost conditions (Bonan et al., 2018 - CLM-ml).



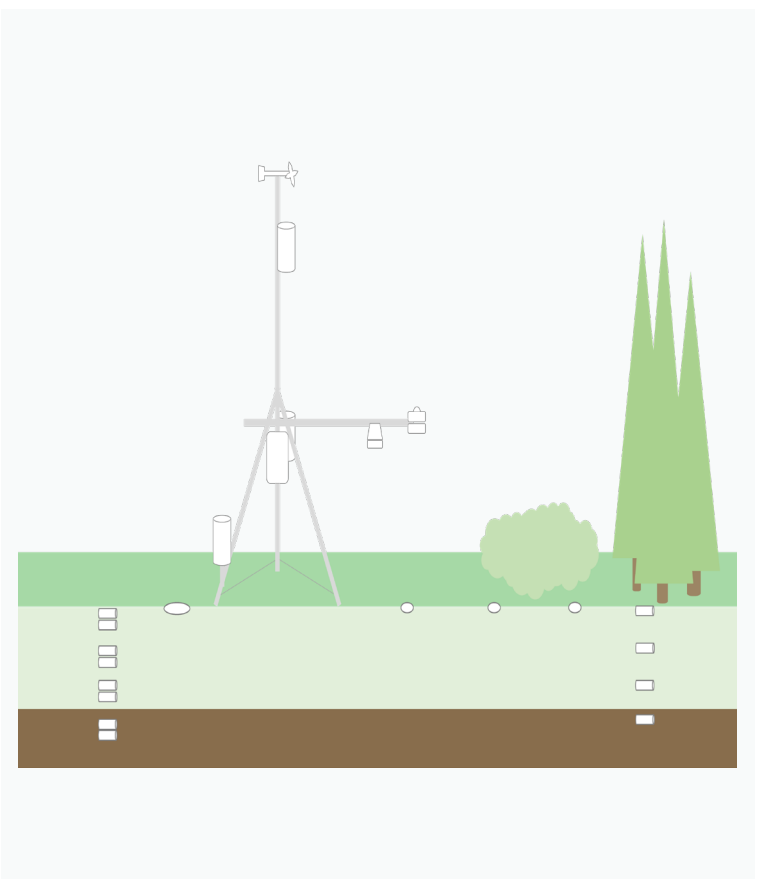
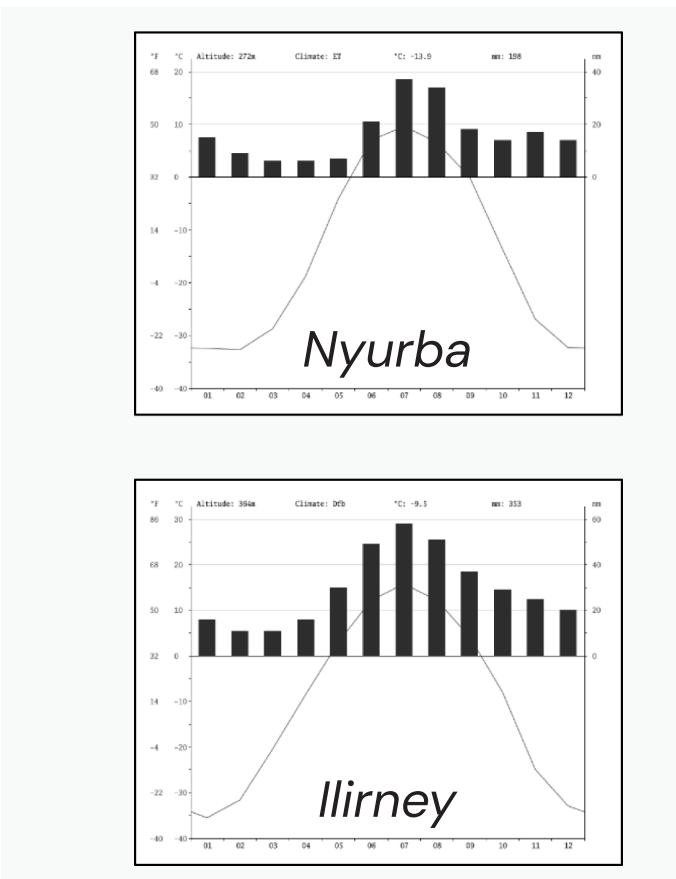
Ground temp. of 11 soil temp. sensors in *Nyurba*: (i) 8 in larch forest soils (green, stacked). (ii) 3 in open grassland (blue/orange/red).

VALIDATION DATA

In-situ data measurements at remote study sites in Eastern Siberia.

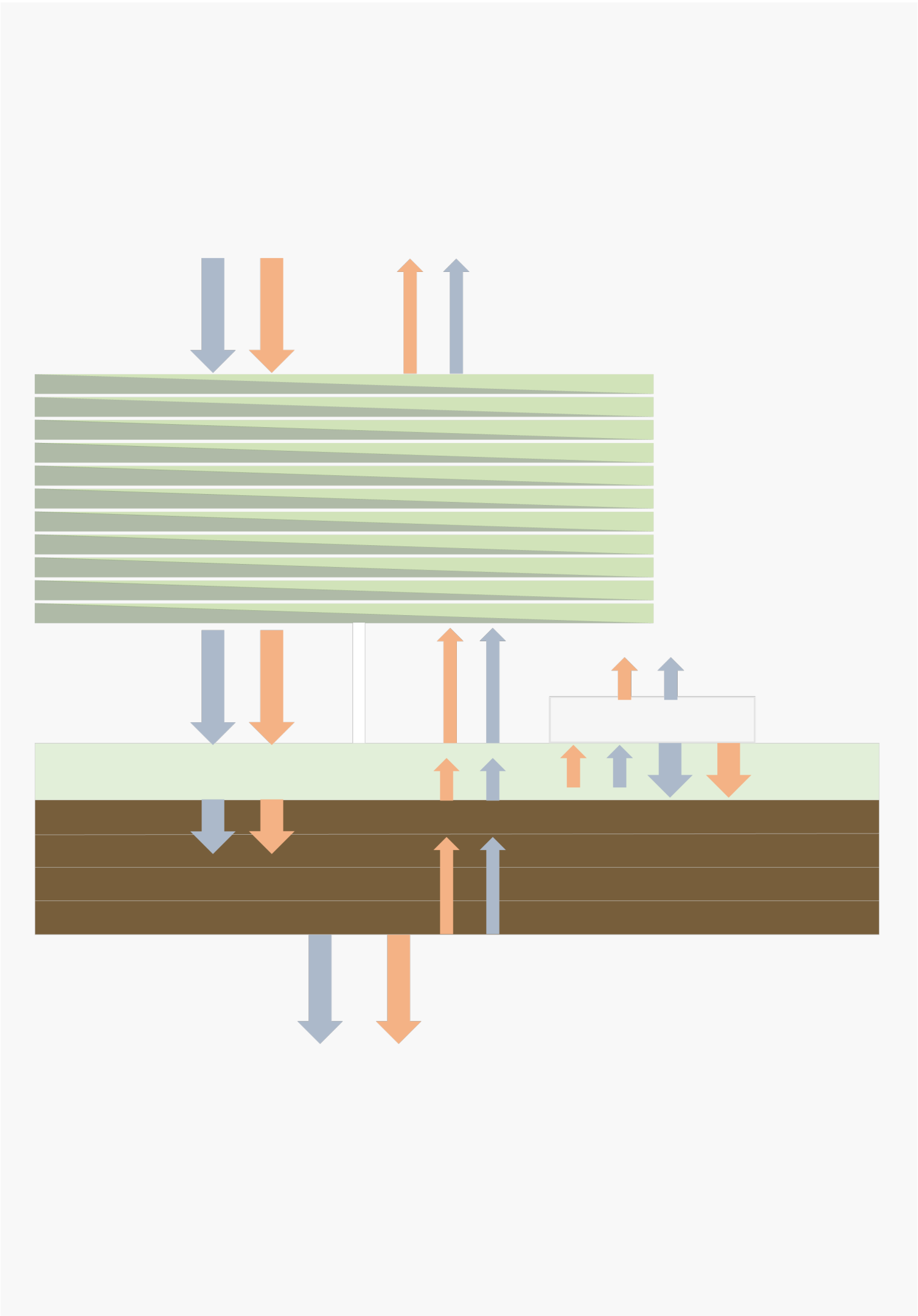
We have two study areas (SA) in larch dominated forests to evaluate the model. The northern SA is located at *Lake Ilirney* in Chukotka (168°21'58"E, 67°24'9"N). In Yakutia the SA is south of *Nyurba* (118°11'45"E, 63°11'22"N). For these sites, we have in-situ soil and air temperature, humidity,

Climate diagrams of the two study sites.



Climate station and soil temp. sensors (white)

precipitation, wind and radiation measurements. Further, we conducted vegetation surveys, analyzed soil samples, measured soil moisture and temperature and acquired UAV imagery from 90 locations between *Ilirney* and South Yakutia in 2018/19 expeditions.

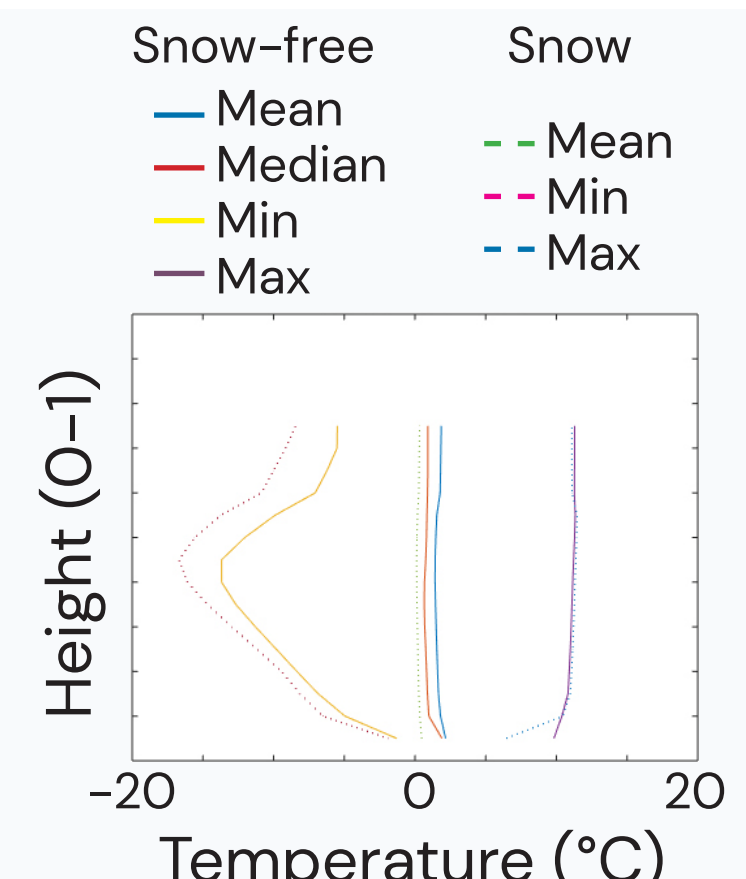


Coupled multi-layer vegetation - permafrost model with energy and water fluxes.

CURRENT WORK

The coupled model can simulate the current and future conditions of high latitude forests.

A tailored version of CryoGrid is adapted for the application in forested areas and used to reproduce the energy transfer and thermal regime of permafrost ground. The exchanged terms are the ground and snow temperature and moisture of the top layers in CryoGrid to the vegetation ground layers and vice-versa. The vegetation forms the upper boundary of the coupled model. The snow is built up in between.



Vegetation temperature profile of a two year simulation.

- Snowpack on canopy top vs. below
- LAI/PAI estimates from UAV data
- Forest type parametrizations
- Implementation of fires/disturbances

Herzschuh, U., Legacy of the Last Glacial on the present-day distribution of deciduous versus evergreen boreal forests. *Global Ecol Biogeogr.*:2019. Langer, M., S. Westermann, J. Boike, et al.: Rapid degradation of permafrost underneath waterbodies in tundra landscapes—Toward a representation of thermokarst in land surface models. *JGR: Earth Surface*:2016. Bonan, G. B., Patton, E. G., Harman, I. N. et al.: Modeling canopy-induced turbulence in the Earth system: a unified parameterization of turbulent exchange within plant canopies and the roughness sublayer (CLM-ml v0). *GMD*:2018. Rogers, B. M., A. J. Soja, M. L. Goulden, and J.T. Randerson: Influence of tree species on continental differences in boreal fires and climate feedbacks. *Nature Geoscience*:2015.